



**CHANDRAPAL DADSENA GOVT. COLLEGE PITHORA, DISTRICT  
MAHASAMUND, (CHHATTISGARH)-493551**

Registered Under section (2F) & (12B) of UGC act

Affiliated to pt. Ravishankar Shukla University Raipur, C.G.

Website [www.govtcollegepithora.ac.in](http://www.govtcollegepithora.ac.in) Phone No.07707-299373 Email. [govtcollege.pithora@gmail.com](mailto:govtcollege.pithora@gmail.com)

---

**CRITERION-IV**  
**EVIDENCE(S), AS PER SOP**

<b>METRIC No.4.1.2</b>	The institute has adequate facilities for Cultural activities, sports, games (indoor, outdoor) yoga etc.
<b>▪ All Activities Photographs.</b>	

## CULTURAL ACTIVITIES





## PRIZE DISTRIBUTION PROGRAM







नीतः वन्दनाल डी. महाविद्यालय



# RANGOLI COMPETITION PROGRAM



GPS Map Camera

Nawaparakhurd, Chhattisgarh, India  
7GC9+G9, Nawaparakhurd, Chhattisgarh 493551, India  
Lat 21.270934°  
Long 82.517738°  
08/12/23 01:51 PM GMT +05:30










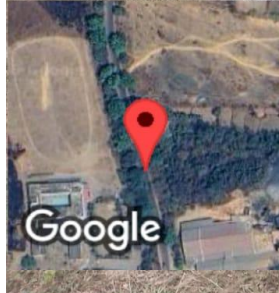
## SPORT ACTIVITIES







 GPS Map Camera



Google

Amlidih, Chhattisgarh, India  
7GF9+5G, Amlidih, Chhattisgarh 493551, India  
Lat 21.27389°  
Long 82.518061°  
08/12/23 11:17 AM GMT +05:30











GPS Map Camera



Amlidih, Chhattisgarh, India

7GF9+5G, Amlidih, Chhattisgarh 493551, India

Lat 21.273879°

Long 82.518036°

08/12/23 11:35 AM GMT +05:30



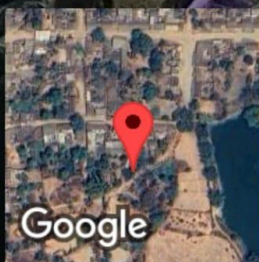
## N S S ACTIVITIES











Gopalpur, Chhattisgarh, India  
7HP6+C3G, Gopalpur, Chhattisgarh 493112, India  
Lat 21.286508°  
Long 82.559919°  
22/12/23 08:52 PM GMT +05:30









## EDUCATIONAL TOUR







Shivrinarayan, Chhattisgarh, India

shree shree bhuteswar mahadev mandir chauhan samaj, PH9Q+FCH, Shivrinarayan,  
Chhattisgarh 495557, India

Lat 21.71874°

Long 82.588498°

18/02/24 12:47 PM GMT +05:30